

LOT 11

DARLING RANGE REGIONAL PARK

Herne Hill Quarry (former)

Fed Hill Quarry

Overburden dump

South western dam

Northern dam

Primary crusher

Conveyor

Processing area

Stockpile area

Site office





Midland Brick clay pits

ROAD

Midland Brick clay pits


JOHN FORREST NATIONAL PARK

REFERENCE

-  Lot 11 boundary
-  National Park / Regional Park boundary
-  Approved pit boundary
-  Proposed disturbance boundary of development (indicative only)

0m 100 200 300 400 500m

CONTOUR INTERVAL 2.0m



strategon

Suite 7
643 Newcastle Street
Leederville WA 6007

Phone: 1081 9239 9900
Fax: 1081 9227 8344
www.strategon.com.au

Hanson Construction Materials Pty Ltd
RED HILL QUARRY DEVELOPMENT PROJECT
INDICATIVE LOCATION OF THE PROPOSED RED HILL QUARRY DEVELOPMENT

AUTHOR: J. Hester	DATE OF PHOTOGRAPHY:	DATE: 15 November 2008
DRAWN BY: STRATEGON/ALICE JOHNSON	SCALE: 1:3000 @ A4	FILE No.: 0872_display.dwg
APPROVED BY:	DATUM: GDA84, AHD	PLOT FILE DATE: 11/17 Nov 08